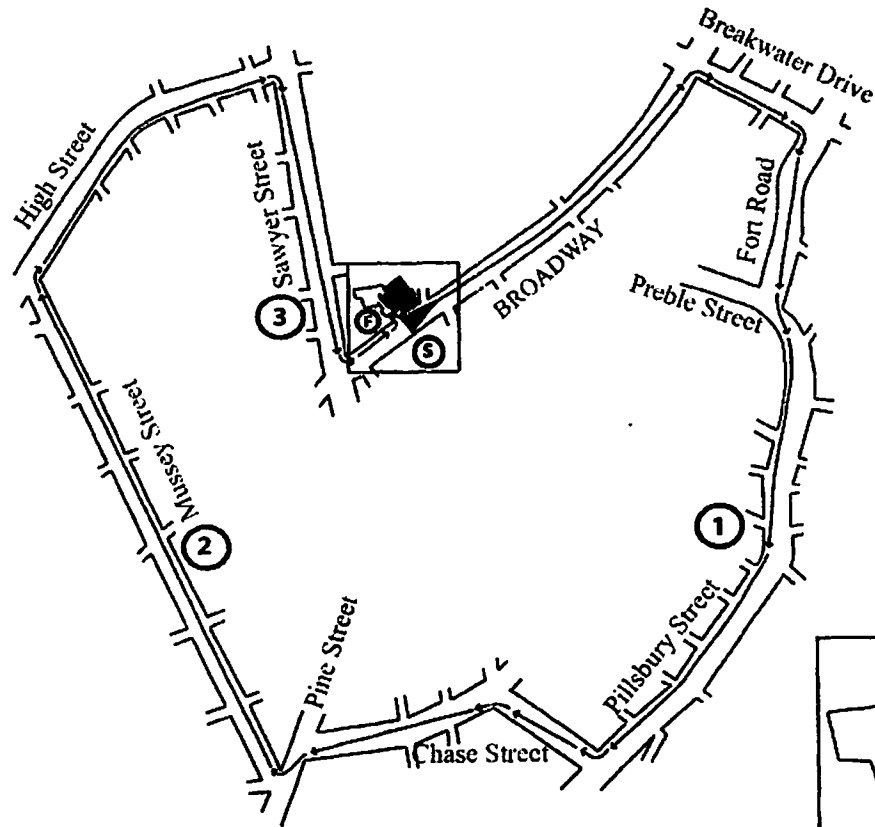


Race 4 an Angel 5k

South Portland, ME




Start: The Start is located on Broadway heading northeast. The start line is 42 feet north of telephone pole 20, and 80 feet 7 inches south of telephone pole 19. Marked: white paint and four P-K nails embedded into the pavement.

Mile One: is located is on Preble Street. The marker is 10 feet 4 inches south of fire hydrant "5 IN" and 13 feet 8 inches south of water hole cover on the road. Marked: white paint 1M on the west side of the road.

Mile Two: is located on Mussey Street 27 feet south east of Mussey Street sign and 59 feet 6 inches north east of telephone pole 014. Marked: white paint 2M on the north side of the road.

Mile Three: is located on Sawyer Street 52 feet 3 inches north west of telephone pole 22 and 79 feet 10 inches south east of telephone pole 21. Marked: white paint 3M on the north side of the road.

Finish: is located on the driveway to the Boys/ Girls Club. It is 4 feet 10 inches south east of the corner entrance to the lot and 12 feet north west of a line taken parallel to the south east most corner of the Boys/ Girls Club building. Marked: white painted "F" and an arrow pointing north west. The line has four P-K nails embedded into the pavement.



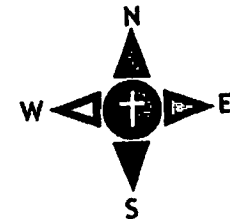
Certified Course



USA
TRACK & FIELD™

ME10004RF

Certificate Effective:
4/3/2010 - 12/31/2020



Measured by Dave Abbett [dave.abbett@gmail.com] on April 3, 2010



Road Running Technical Council
USA Track & Field



Measurement Certificate

Name of the course Race 4 an Angel 5K Distance 5.0 km

Location (state) Maine (city) South Portland

Type of course: road race calibration track Configuration: Loop (1)

Type of surface: paved 100 % dirt % gravel % grass % track %

Elevation (meters above sea level) Start 16 ft Finish 16 ft Highest 98 ft Lowest 7 ft

Straight line distance between start & finish 79 ft Drop 0.0 m/km Separation 0.5 %

Measured by (name, address, phone & e-mail) Dave Abbett, 29 Ledgeview Drive,

Rochester, New Hampshire 03839, (603) 509-2440, email: dave.abbett@gmail.com

Race contact (name, address & phone) John Wright, 40 Cash Street,

Portland, Maine (207) 310-0763

Measuring Methods: bicycle steel tape electronic distance meter

Number of measurements of entire course: Two Date(s) when course measured: April 3, 2010

Race date: May 22, 2010 Course certification effective date: April 3, 2010

Replaces: N/A (if applicable) Certification code: ME10004RF

Notice to Race Director
Use this Certification Code in *all* public
announcements relating to your race.

Be It Officially Noted That

Based on examination of data provided by the above named measurer, the course described above and in the map attached is hereby certified as reasonably accurate in measurement according to the standards adopted by the Road Running Technical Council. If *any* changes are made to the course, this certification becomes void, and the course must then be recertified.

Validation of Course — In the event a National Open Record is set on this course, or at the discretion of USA Track & Field, a validation remeasurement may be required to be performed by a member of the Road Running Technical Council. If such a remeasurement shows the course to be short, then all pending records will be rejected and the course certification will be cancelled.

This certification expires on December 31 in the year 2020

AS NATIONALLY CERTIFIED BY:

Date: May 19, 2010

Ron Fitzpatrick USA TF Certifier
33 Rand Road, Center Barnstead, NH 03225 (603) 731-3345 email: rjfitz@worldpath.net